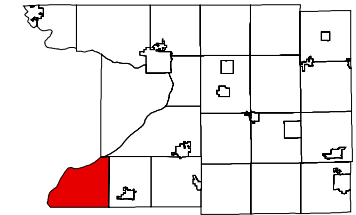





**MAP 5-7  
STREAMS, SURFACE WATER  
& WATERSHEDS**  
Town of West Point  
Columbia County,  
Wisconsin




-  Streams<sup>1</sup>
-  Surface Water<sup>1</sup>
-  DNR Watersheds<sup>2</sup>

1. The hydrology coverage was created to represent rivers, water bodies and other hydrographic phenomena in Columbia County. Hydrologic features were derived from the April 1995 flight with a flight height of 10,000 feet.

2. Watersheds as delineated by the Wisconsin DNR. The data was compiled from 1:24,000-scale topographic maps. DNR watershed delineations generally indicate areas that drain into a common river system or lake, but may also be based on DNR basin management criteria.

This drawing is neither a legally recorded map nor a survey and is not intended to be used as one. This drawing is a compilation of records, information and data used for reference purposes only.

Source: Wisconsin D.N.R.,  
Columbia County Land Information,  
Columbia County Planning, 2005



Created July 26, 2005 by RNT

